














-  GREASE TRAP
-  MANHOLE
-  RAIN WATER MANHOLE
-  SUCKWELL
-  OVERFLOW WELL
-  750 GAL. SEPTIC TANK
-  SEWAGE PIPE RUN
-  RAINWATER PIPE RUN
-  BUILDING SET-BACK LINE
-  DECK 6" MAX ABOVE GRADE LEVEL
-  3,000 Gal RAINWATER STORAGE TANK (8'-9" W X 10'-6" L X 5'-4" H)
-  FIBERGLASS POOL PUMP VAULT BELOW GRADE (4' W X 8' L X 3' H)
-  METER AND GARBAGE ENCLOSURE

Name	Area	Plot Coverage (PHASE 1) (1025.8 sq.ft)	Plot Coverage (PHASE 2) (1420.43 sq.ft)
LOT 8A	3966 SF	25.9%	35.8%
LOT 8B	3413 SF	32.1%	41.6%
LOT 8C	3912 SF	26.2%	36.3%
LOT 8D	3535 SF	29.0%	40.2%
LOT 8E	4032 SF	25.4%	35.2%
LOT 8F	3646 SF	28.1%	39.0%
LOT 8G	4151 SF	24.7%	34.2%
LOT 8H	3754 SF	27.3%	37.8%
LOT 8I	4217 SF	24.3%	33.7%
LOT 8J	3797 SF	27.0%	37.4%
LOT 8K	3818 SF	26.9%	37.2%
LOT 8L	3440 SF	29.8%	41.3%
LOT 8M	3955 SF	25.9%	35.9%
LOT 8N	4756 SF	21.6%	29.9%
LOT 8O	5679 SF	18.1%	25.0%
LOT 8P	5510 SF	18.6%	25.8%

SITE LEGEND

	DENOTES IRON
	DENOTES PROPOSED IRON

